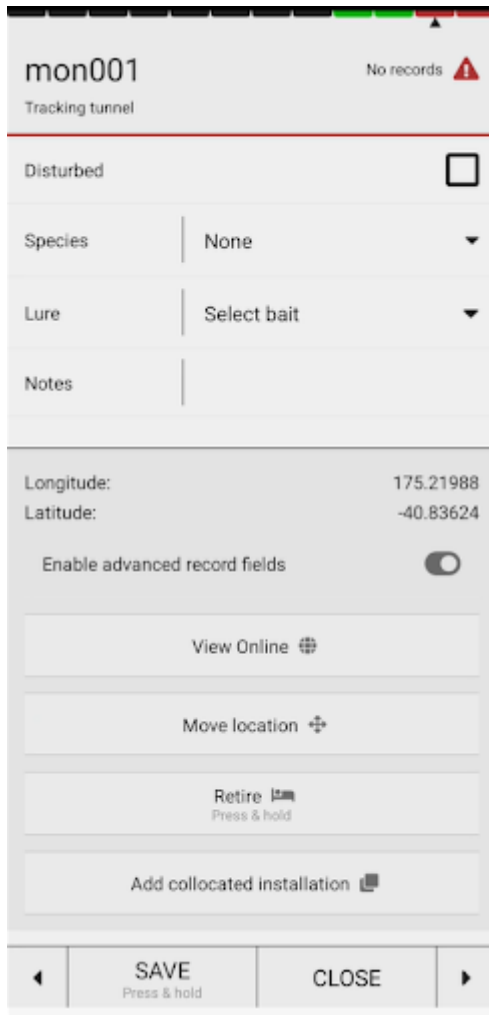



Monitoring station records



The screenshot shows a mobile application interface for monitoring station records. At the top, there's a header bar with a status indicator (a row of colored squares) and a triangle icon. Below the header, the station ID 'mon001' is displayed, followed by 'Tracking tunnel'. To the right, it says 'No records' with a red warning triangle icon. The main form area has several sections: a 'Disturbed' section with a checkbox; a 'Species' section with a dropdown menu set to 'None'; a 'Lure' section with a dropdown menu set to 'Select bait'; and a 'Notes' section with a text input field. Below these, there's a section for coordinates: 'Longitude: 175.21988' and 'Latitude: -40.83624'. There's also a toggle switch for 'Enable advanced record fields'. At the bottom of the form, there are four buttons: 'View Online' with a globe icon, 'Move location' with a crosshair icon, 'Retire' with a flag icon and the text 'Press & hold', and 'Add collocated installation' with a square icon. The very bottom of the screen has a navigation bar with four buttons: a left arrow, 'SAVE' with the text 'Press & hold', 'CLOSE', and a right arrow.

mon001 No records 

Tracking tunnel

Disturbed ☐


Species | None ▼


Lure | Select bait ▼


Notes |


Longitude: 175.21988
Latitude: -40.83624

Enable advanced record fields ☐

View Online 

Move location 

Retire 
Press & hold

Add collocated installation 

◀ SAVE Press & hold CLOSE ▶

Date

Defaults to the current date and time. Tap it to change it.

Target species

Select a species from the list or leave it as None.

Lure

Select a lure from your favorites list.

Notes

Add any notes about the check here.


Installation details


Tapping this will display additional details about the installation and display the "Add collocated installation" button. This allows you to create another installation at the same location. You can pin this open by checking the Display installation details checkbox in [General settings](#).


Longitude:175.22076


Latitude:-40.83542

Enable advanced record fields☐

View Online 

Move location 

Retire 
Press & hold

Add collocated installation 

When saved, the record indicator at the top will turn green, as will the border around the station on the map.

Revision #4

Created 2 August 2021 05:36:56

Updated 7 June 2023 21:45:22 by Lenore Winterburn